




CERTIFICATIONS


These certifications are designed to test your knowledge and concepts of Geoscience exploration ranging from Data and Project Management to petrophysical analysis with GVERSE GeoGraphix. Successful candidates demonstrate their ability to effectively utilize GVERSE GeoGraphix applications along with preparing projects for higher geoscience workflows in all modules.

BENEFITS


- Allows for career growth - higher probability of being hired when changing jobs
- Certification program provides a gap between a standard software user and a certified user who has extensive knowledge on certain modules
- Staying relevant by taking certifications each time a new release is out




Project and Data Management
Mandatory pre-requisite

Exam Difficulty



Certification outline **\$100**




Geotech-I
Intermediate GeoGraphix Certification

Exam Difficulty



Certification outline **\$200**




Geology-I
Intermediate GeoGraphix Certification

Exam Difficulty


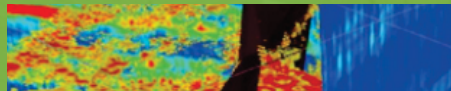
Certification outline **\$200**




Geophysics-I
Intermediate GeoGraphix Certification

Exam Difficulty


Certification outline **\$200**



Petrophysics-I
Intermediate GeoGraphix Certification

Exam Difficulty


Certification outline **\$200**

**TO SIGN-UP CONTACT YOUR
ACCOUNT MANAGER**